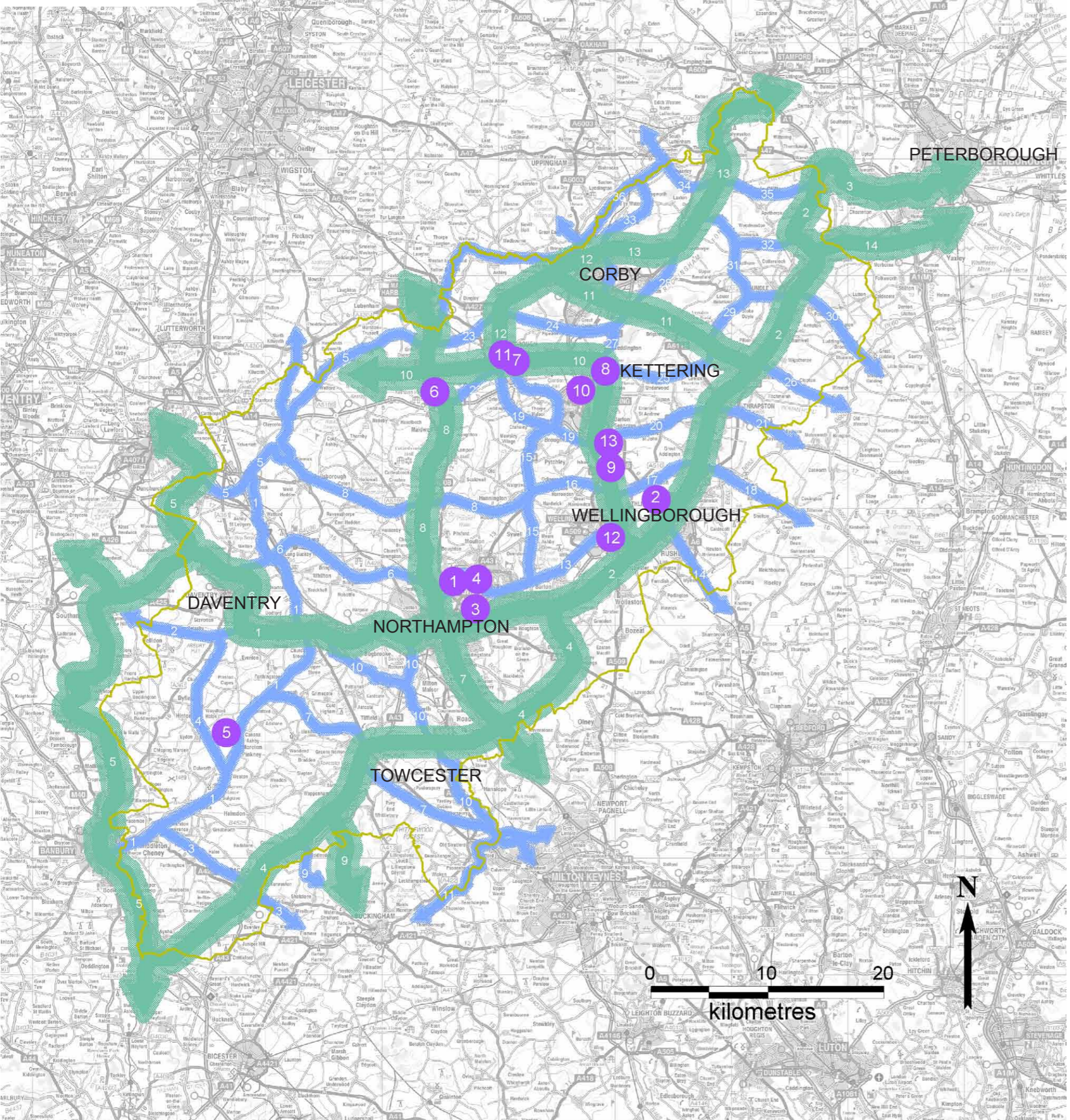






Scale 1:400,000

Educational and Community Project Locations 2004 - 2011

- 1 Northampton Allotment Network, Northampton
- 2 Wildlife Trust Surveys, Irthlingborough
- 3 Wildlife Turst Surveys, Abington Meadows, Northampton
- 4 Wildlife Trust Surveys, Bradlaugh Fields, Northampton
- 5 Wildlife Trust, Canons Ashby ELS
- 6 Revital-ISE Conservation Walks, Kelmarsh
- 7 Revital-ISE Conservation Walks, Desborough
- 8 Revital-ISE Conservation Walks, Weekley
- 9 Revital-ISE Conservation Walks, Burton Latimer
- 10 Revital-ISE, Trout in the Classroom, Desborough
- 11 Revital-ISE, Trout in the Classroom, Desborough
- 12 Revital-ISE, Trout in the Classroom, Wellingborough
- 13 Burton Latimer Pocket Park Management Plans



KEY

-  Northamptonshire County Boundary
-  Principal Settlements
-  Sub-Regional Green Infrastructure Corridors
-  Local Green Infrastructure Corridors

This map is reproduced from Ordnance Survey material with the permission of Ordnance Survey on behalf of the Controller of Her Majesty's Stationery Office © Crown copyright. Unauthorised reproduction infringes Crown copyright and may lead to prosecution or civil proceedings. Northamptonshire County Council: Licence No. 100019331. Published 29/9/2011.